

2022/2023 LMIG Roadway Repairs

for

City of Hinesville

Liberty County, Georgia

February 26, 2020

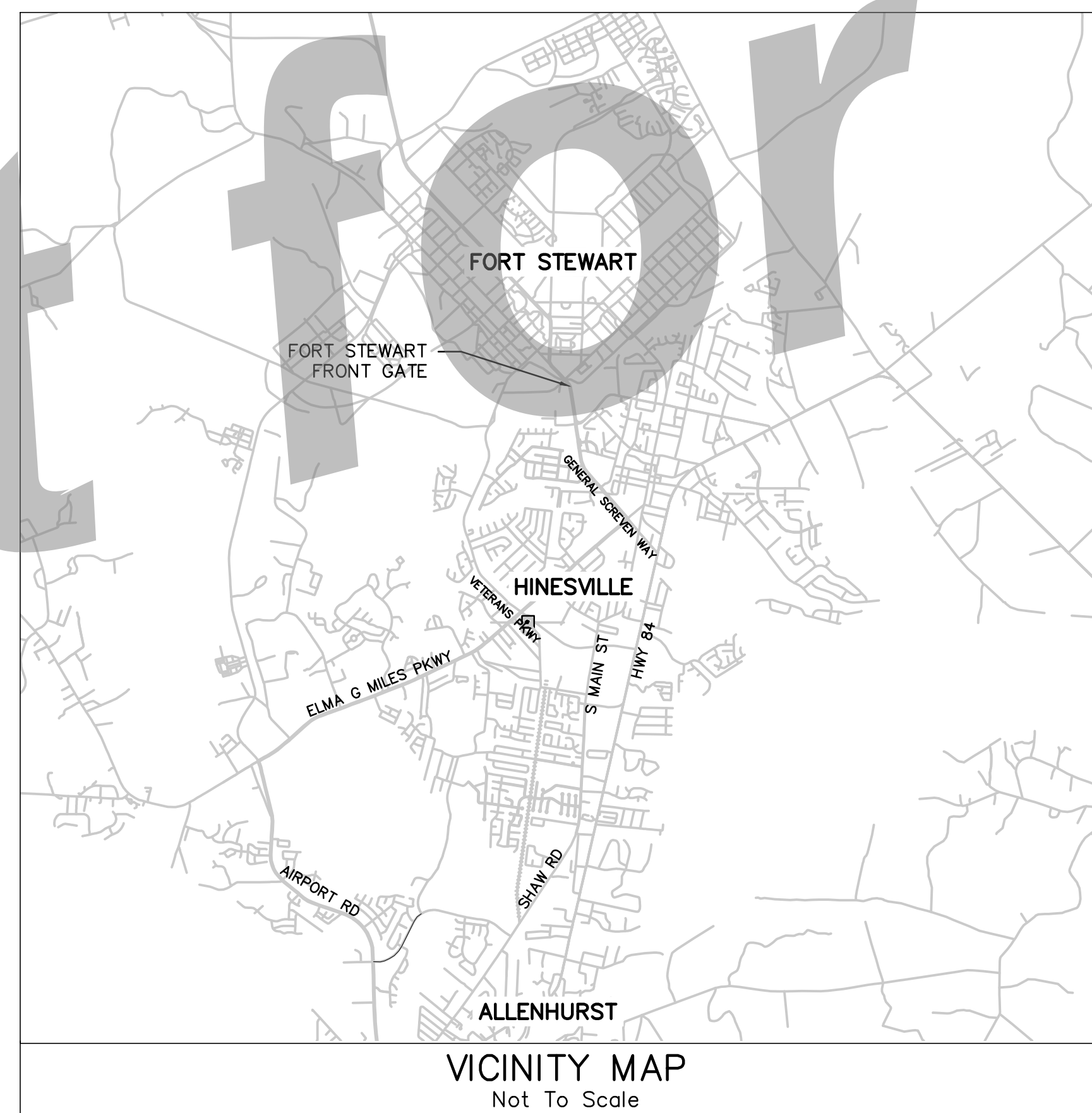
SHEET INDEX:

DESCRIPTION

1. OVERALL PLAN
2. BACON RD
3. MEMORIAL DRIVE LEFT TURN ADJSUTMENT

SHEET

- SHEET 1
SHEET 2
SET 1-3




GENERAL NOTES


1. ALL EXISTING UTILITIES SHOWN ARE LOCATED FROM BEST AVAILABLE INFORMATION. THE CONTRACTOR SHALL BE RESPONSIBLE FOR ACTUAL FIELD LOCATION AND PROTECTION OF EXISTING UTILITIES. OVERHEAD LINES ARE NOT SHOWN FOR CLARITY.
2. ALL DISTURBED AREAS TO BE RE-VEGETATED IMMEDIATELY AFTER CONSTRUCTION, IN ACCORDANCE WITH THE MANUAL FOR EROSION AND SEDIMENT CONTROL IN GEORGIA.
3. ALL EROSION AND SEDIMENTATION CONTROL STRUCTURES SHALL BE INSTALLED PRIOR TO START OF CONSTRUCTION.
4. THE CONTRACTOR SHALL BE RESPONSIBLE FOR THE REPLACEMENT OF ANY PROPERTY CORNERS, RIGHT OF WAY MONUMENTS, SIGNS OR OTHER STRUCTURES DISTURBED DURING CONSTRUCTION.
5. ALL TRAFFIC AND SIGNAGE CONTROL SHALL BE IN ACCORDANCE WITH THE TRAFFIC CONTROL MANUAL GUCC, CURRENT EDITION.

OWNER/AGENT:

CITY OF HINESVILLE
KENNETH HOWARD, CITY MANAGER
115 EAST M.L. KING JR. DRIVE
HINESVILLE, GA 31313
TEL: (912) 876-3564

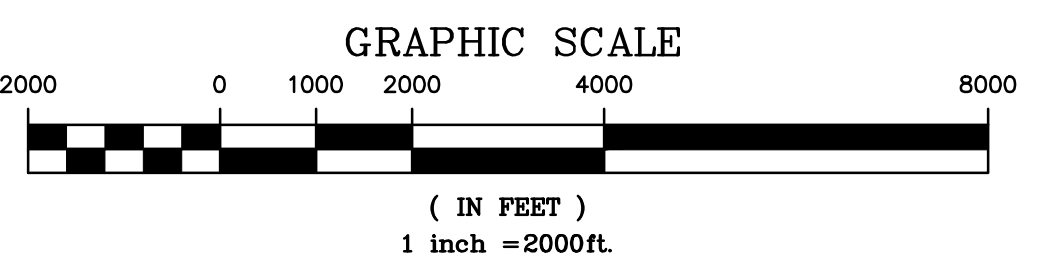
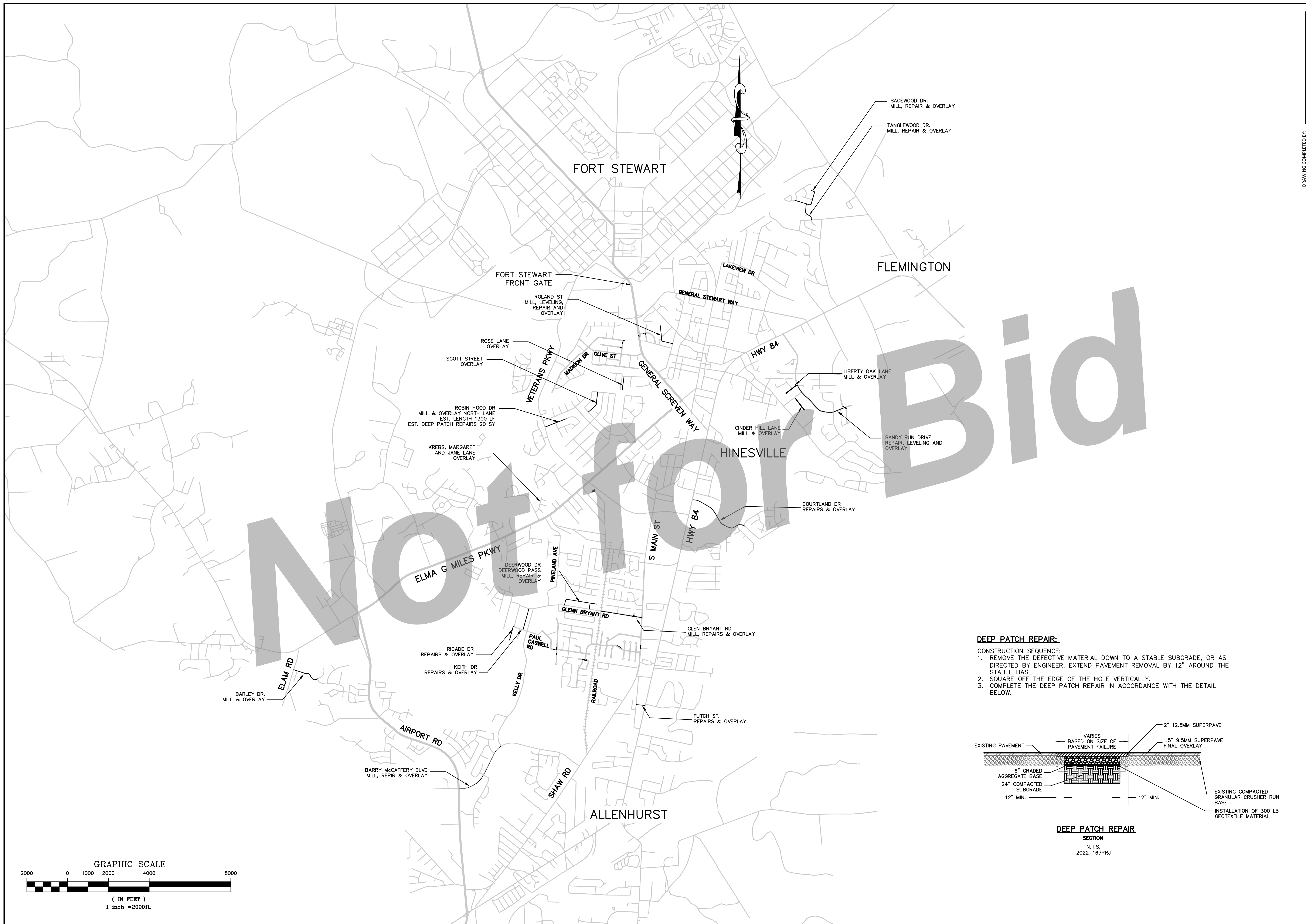


Level II Certification No. 935
Expiration Date: 10-01-20



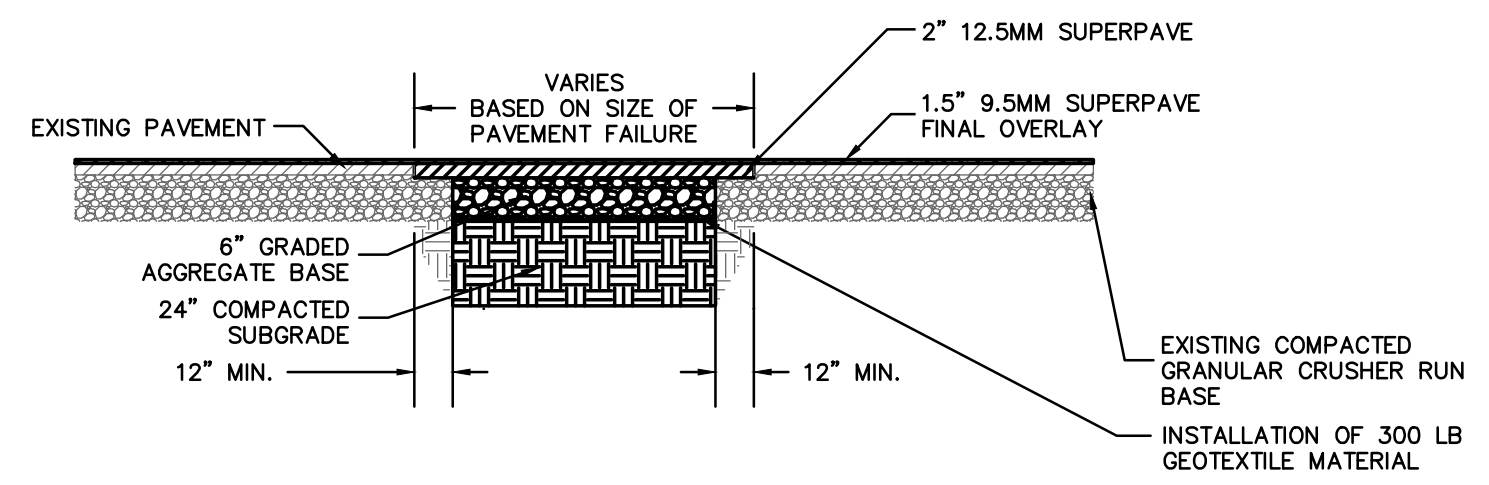
JOB NO. 2019-311PRJ

REVISION NO.	DATE	DESCRIPTION



DEEP PATCH REPAIR:

- CONSTRUCTION SEQUENCE:
1. REMOVE THE DEFECTIVE MATERIAL DOWN TO A STABLE SUBGRADE, OR AS DIRECTED BY ENGINEER, EXTEND PAVEMENT REMOVAL BY 12" AROUND THE STABLE BASE.
 2. SQUARE OFF THE EDGE OF THE HOLE VERTICALLY.
 3. COMPLETE THE DEEP PATCH REPAIR IN ACCORDANCE WITH THE DETAIL BELOW.




DEEP PATCH REPAIR SECTION
N.T.S.
2022-167PRJ

DRAWING COMPLETED BY: _____
REVISIONS: _____



1050 PARKSIDE COMMONS
GREENSBORO, GA 30642
TEL: (706) 454-0870
www.simontonengineering.com

SIMONTON ENGINEERING



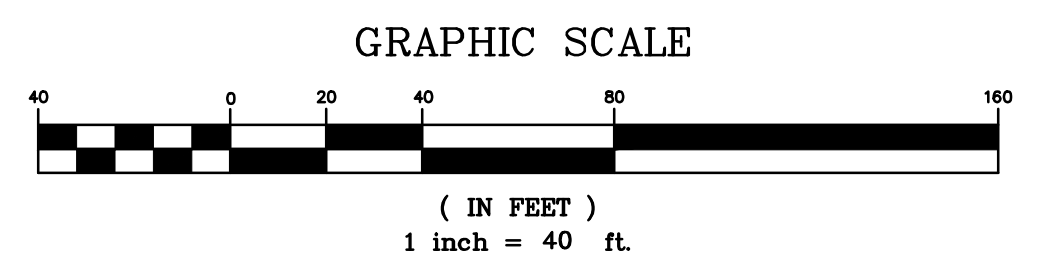
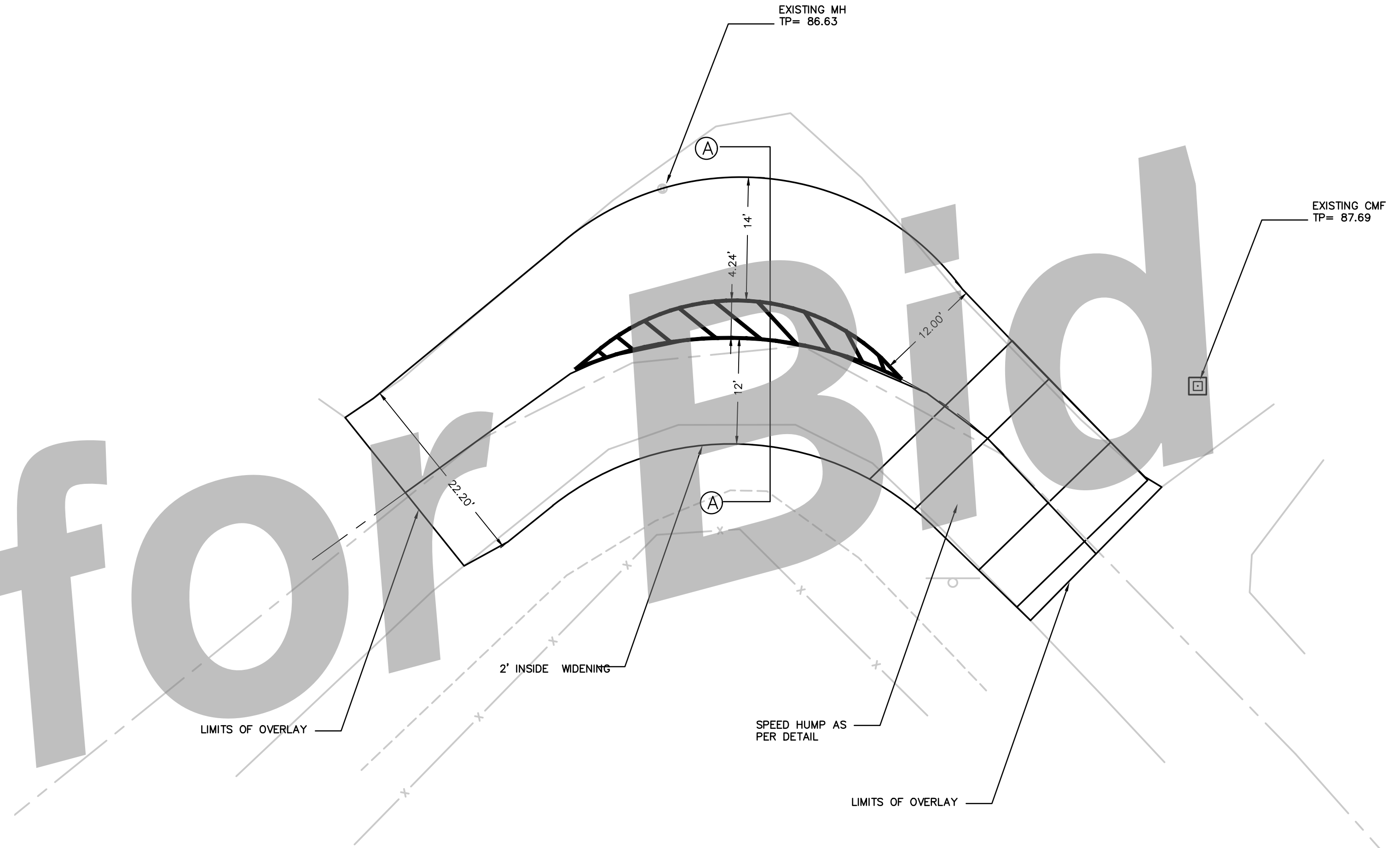
2025/2023 LMIG Roadway Repairs
for
City of Hinesville
Liberty County, Georgia

Overall Plan
DATE: FEBRUARY 8, 2023
FILE NO: 2022-167PRJ
SHEET: 1

THIS DRAWING IS AN INSTRUMENT OF SERVICE AND REMAINS THE PROPERTY OF SIMONTON ENGINEERING, LLC. IT MAY NOT BE COPIED, ALTERED, OR REPRODUCED IN ANY MANNER WITHOUT THE WRITTEN CONSENT OF SIMONTON ENGINEERING, LLC. INFORMATION CONTAINED HEREIN IS INTENDED FOR THE NAMED CLIENT ONLY. IN THE EVENT OF AN ELECTRONIC VERSION SIMONTON ENGINEERING, LLC ASSUMES NO LIABILITY FOR ANY ERRORS OR OMISSIONS THAT MAY OCCUR IN THIS DRAWING. IN THE EVENT OF A DISPUTE, THE HARD COPIES SHALL TAKE PRECEDENCE OVER ANY ELECTRONIC MEDIA. © SIMONTON ENGINEERING, LLC.


Not for Bid

1. CONSTRUCTION SHALL INCLUDE PREPARATION OF EXISTING ASPHALT AND ANY MILLING REQUIRED TO SMOOTHLY TIE THE NEW ASPHALT OVERLAY TO EXISTING ROADWAY SURFACES.
2. UTILITIES MAY EXIST UNDER THIS ROADWAY SECTION. THE CONTRACTOR SHALL BE RESPONSIBLE FOR THE FIELD LOCATION AND PROTECTION OF THESE EXISTING UTILITIES.
3. SHOULDERS AND DITCH SHOULD BE GRADED AND GRASSED IN ACCORDANCE WITH THE CONSTRUCTION PLANS AND SPECIFICATIONS.
4. AFTER PLACEMENT OF THE OVERLAY, ALL STRIPING MUST TIE INTO EXISTING STRIPING AND MUST BE IN ACCORDANCE WITH MUTCD STANDARDS.
5. CONSTRUCTION SHOULD BE PERFORMED UNDER TRAFFIC CONTROL CONDITIONS, SHUTTING DOWN ONE LANE AT A TIME WITH FLAGMEN PRESENT TO CONTROL THE FLOW OF TRAFFIC.
6. ACCESS TO ALL DRIVEWAYS MUST BE MAINTAINED DURING CONSTRUCTION.
7. WIDENING SHALL BE WITH 8" CRUSHER RUN BASE AND 1.5" 9.5 MM ASPHALT




DRAWING COMPLETED BY: _____
 REVISED: _____

THIS DRAWING IS AN INSTRUMENT OF SERVICE AND REMAINS THE PROPERTY OF SIMONTON ENGINEERING, LLC. IT MAY NOT BE COPIED, ALTERED, OR REPRODUCED IN ANY MANNER WITHOUT THE WRITTEN PERMISSION OF SIMONTON ENGINEERING, LLC. IN THE EVENT OF AN ELECTRONIC VERSION SIMONTON ENGINEERING, LLC ASSUMES NO LIABILITY FOR ANY ERRORS OR OMISSIONS THAT MAY OCCUR IN THIS DRAWING. IN THE EVENT OF A DISPUTE, THE APPLICABLE LAW SHALL BE THE LAW OF THE STATE OF GEORGIA. ALL RIGHTS RESERVED. © 2022 SIMONTON ENGINEERING, LLC.



1050 PARKSIDE COMMONS
 GREENSBORO, GA 30642
 TEL: (706) 454-0870
 www.simontonengineering.com

SIMONTON ENGINEERING



202s/2023 LMIG Roadway Repairs
 for
 City of Hinesville
 Liberty County, Georgia

Bacon Road Plan
 DATE: FEBRUARY 8, 2023
 FILE NO: 2022-167PRJ
 SHEET: 2

Memorial Drive Left Turn Adjustment

for City of Hinesville

Liberty County, Georgia

February 15, 2023

SHEET INDEX:

DESCRIPTION

- EXISTING CONDITIONS
- SITE PLAN

SHEET

- C 1.0
- C 2.0

GENERAL NOTES

- ALL EXISTING UTILITIES SHOWN ARE LOCATED FROM BEST AVAILABLE INFORMATION. THE CONTRACTOR SHALL BE RESPONSIBLE FOR ACTUAL FIELD LOCATION AND PROTECTION OF EXISTING UTILITIES. OVERHEAD LINES ARE NOT SHOWN FOR CLARITY.
- ALL DISTURBED AREAS TO BE RE-VEGETATED IMMEDIATELY AFTER CONSTRUCTION, IN ACCORDANCE WITH THE MANUAL FOR EROSION AND SEDIMENT CONTROL IN GEORGIA.
- ALL EROSION AND SEDIMENTATION CONTROL STRUCTURES SHALL BE INSTALLED PRIOR TO START OF CONSTRUCTION.
- THE CONTRACTOR SHALL BE RESPONSIBLE FOR THE REPLACEMENT OF ANY PROPERTY CORNERS, RIGHT OF WAY MONUMENTS, SIGNS OR OTHER STRUCTURES DISTURBED DURING CONSTRUCTION.
- ALL TRAFFIC AND SIGNAGE CONTROL SHALL BE IN ACCORDANCE WITH THE TRAFFIC CONTROL MANUAL GUCC, CURRENT EDITION.
- ALL STREET AND INFRASTRUCTURE INSTALLATION TO BE IN ACCORDANCE WITH LIBERTY COUNTY AND CITY OF HINESVILLE STANDARDS.


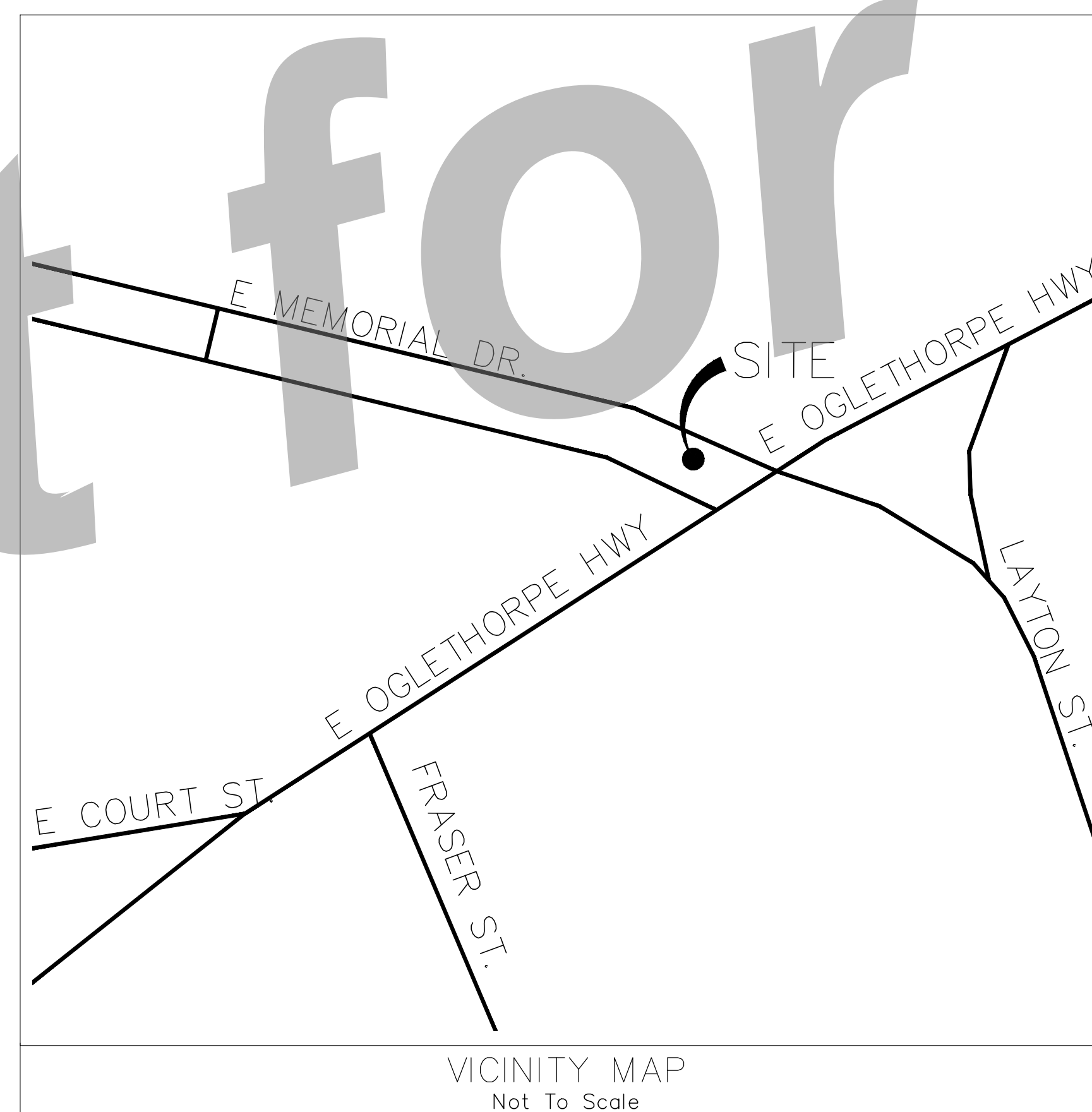
24 HOUR CONTACT

SIMONTON ENGINEERING, LLC
CONTACT: PAUL SIMONTON
1050 PARKSIDE COMMONS SUITE 101
GREENSBORO, GA 30642
TEL: (706) 454-0870

PRIMARY PERMITTEE

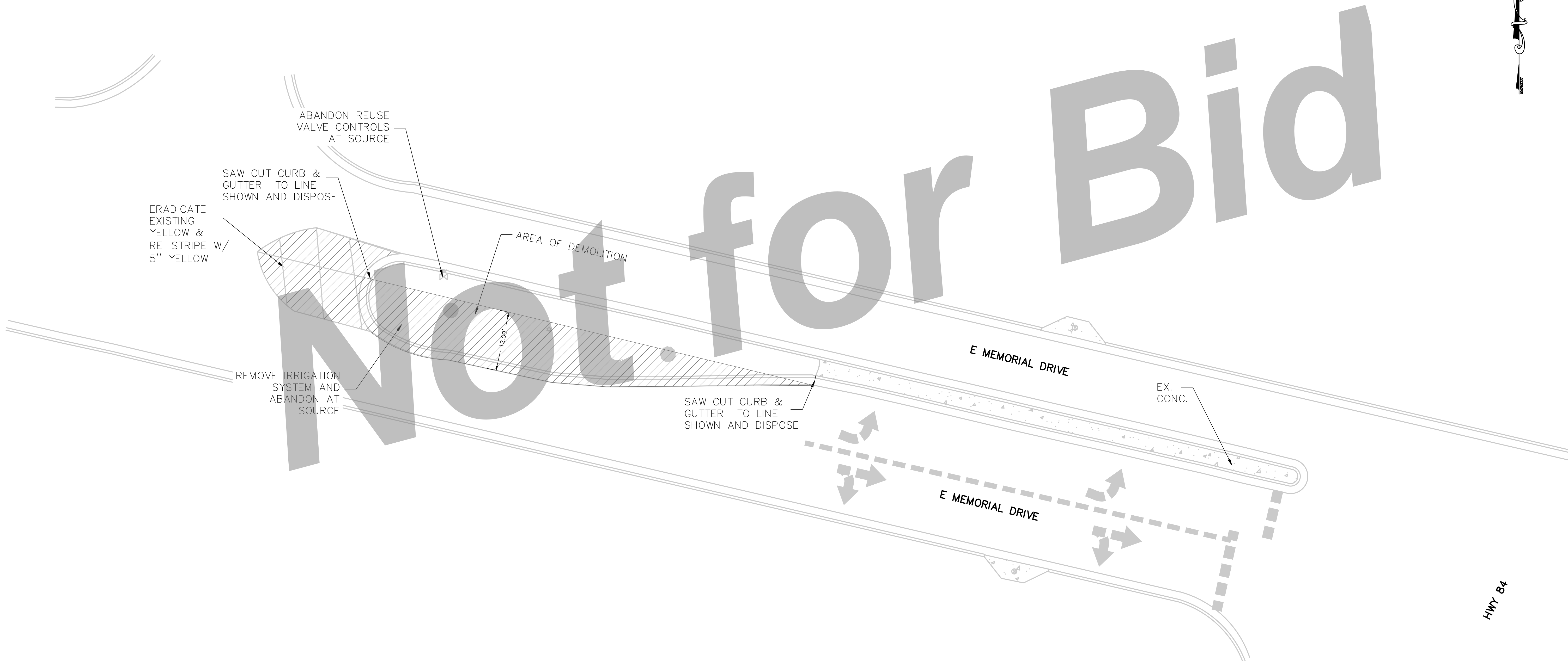
CITY OF HINESVILLE
CONTACT: KENNETH HOWARD
(CITY MANAGER)
115 EAST M.L. KING, JR. DRIVE
HINESVILLE, GA 313131
TEL: (912)876-3564
khoward@cityofhinesville.org

DRAWING LEGEND		
DESCRIPTION	PROPOSED	EXISTING
SANITARY SEWER	---	SS
UNDERGROUND WATER LINE	W	W
FORCE MAIN	FM	FM
STORM DRAINAGE PIPE	---	---
UNDERGROUND TELEPHONE LINE	T	T
UNDERGROUND TELEPHONE CONDUIT	TC	TC
UNDERGROUND GAS LINE	12" G	12" G
DITCH CENTERLINE	---	---
TOP OF CURB & GUTTER ELEVATIONS	TC=90.00 G=89.50	EX TC=90.00 EX G=89.50
SPOT ELEVATION	X=90.00	X=90.00
FIRE HYDRANT	⊗	⊗
SEWER MANHOLE	⊗	⊗
WATER VALVE	⊗	⊗
TELEPHONE MANHOLE	⊗	⊗
LIGHT POLE	⊗	⊗
SIGN	⊗	⊗
WATER METER	⊗	⊗
BENCHMARK	⊗	⊗
CONCRETE MONUMENT FOUND	⊗	⊗
GUY POLE	⊗	⊗
IRON PIN FOUND	⊗	⊗
IRON PIN SET	⊗	⊗
TELEPHONE PEDESTAL	⊗	⊗
POWER POLE	⊗	⊗
HANDICAP SPACE	⊗	⊗
SEDIMENT BASIN MARKER W/NOTCH	⊗	⊗

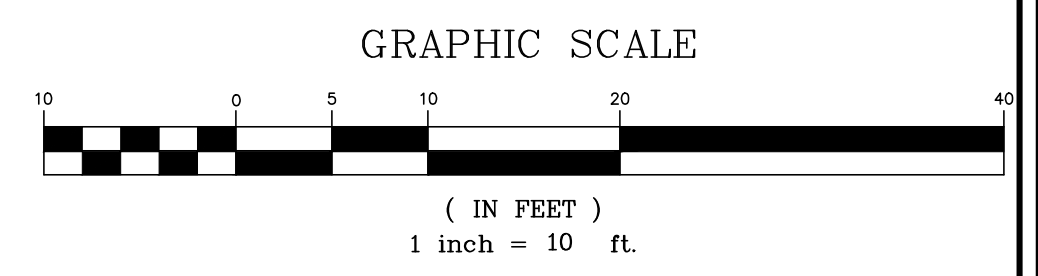


JOB NO. 2020-46PRJ

REVISION NO.	DATE	DESCRIPTION



Not for Bid



DRAWING COMPLETED BY: _____


REVISED: _____



Level II Certification No. 935
Expiration Date: 10-01-23

1050 PARKSIDE COMMONS
SUITE 100
GREENSBORO, GA 30642
TEL: (706) 454-0870
www.simontonengineering.com

**SIMONTON
ENGINEERING**

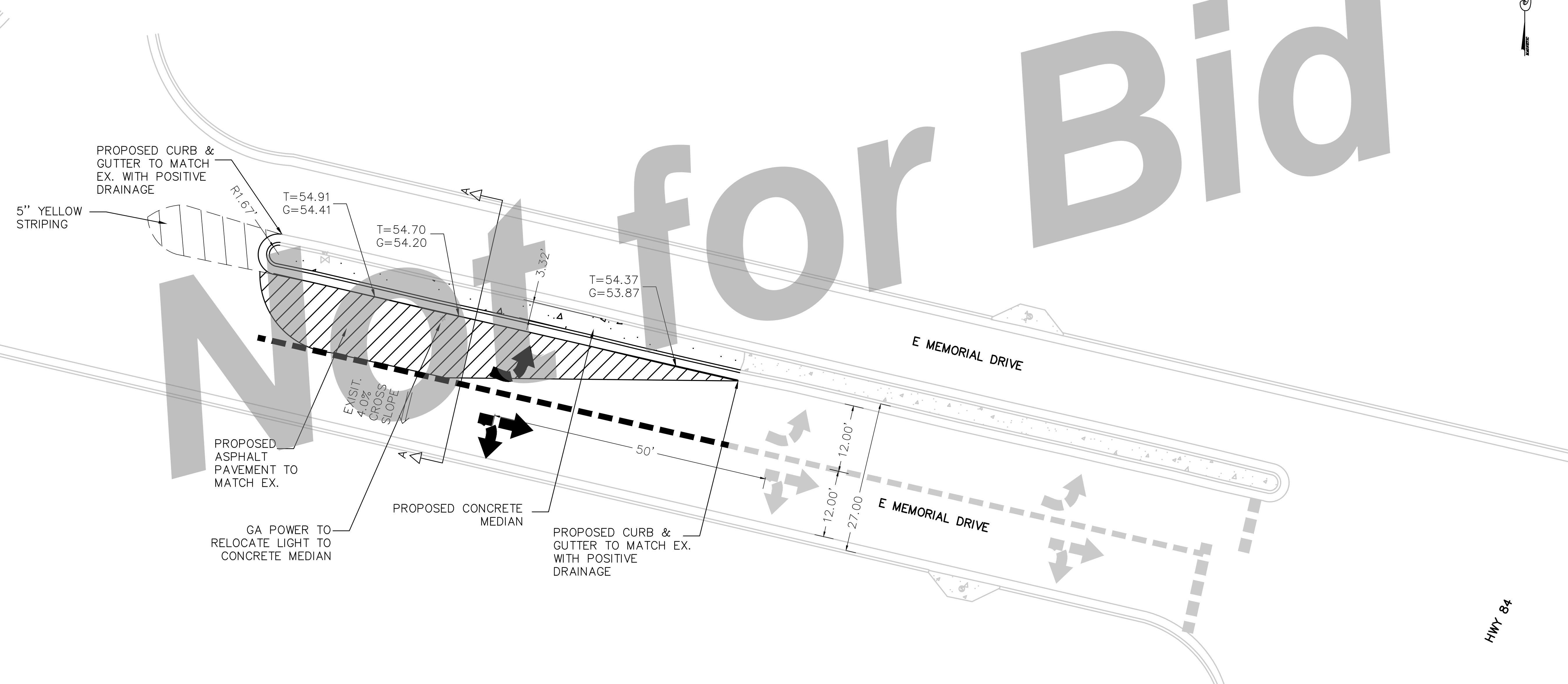
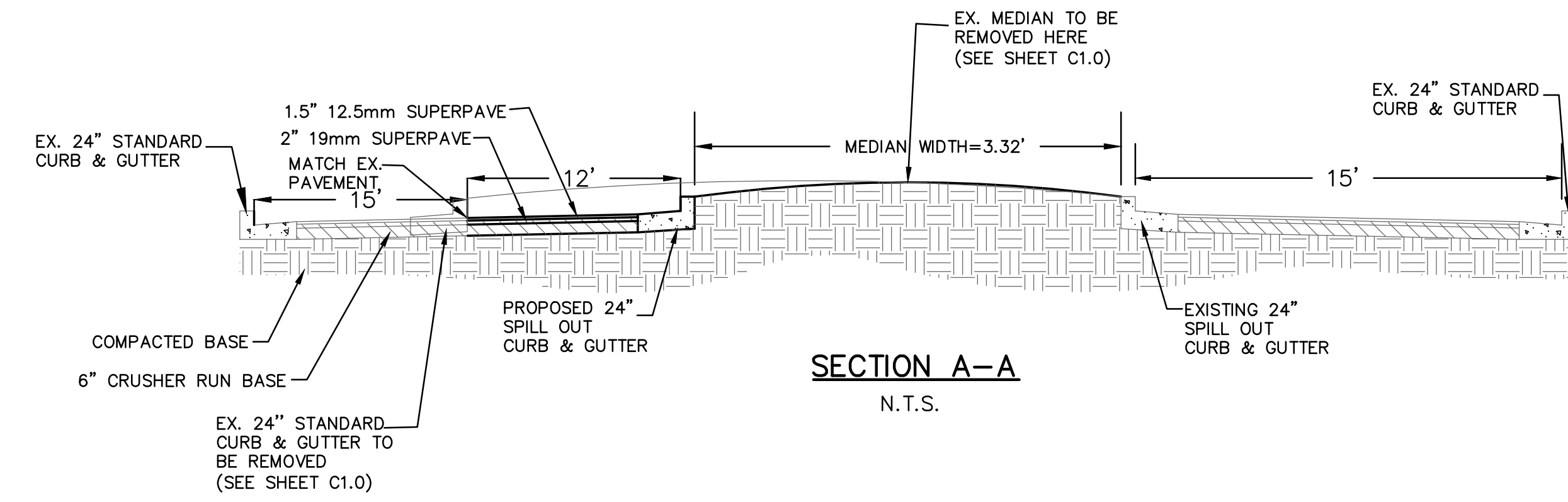


**MEMORIAL DRIVE
LEFT TURN ADJUSTMENT**
for
City of Hinesville
Liberty County, Georgia

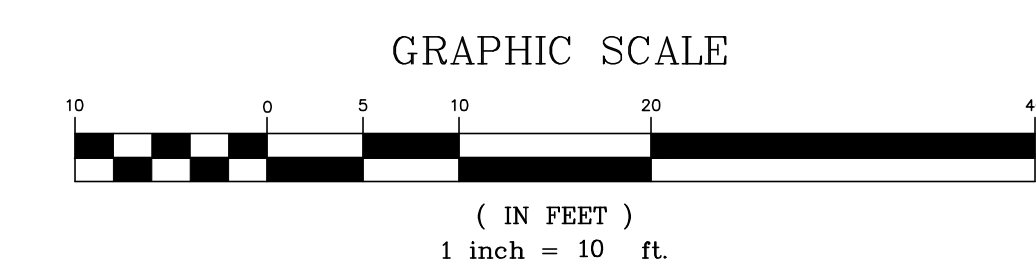
EXISTING CONDITIONS

DATE: SEPTEMBER 23, 2021
FILE NO: 2020-46PRJ
SHEET: C 1.0

THIS DRAWING IS AN INSTRUMENT OF SERVICE AND REMAINS THE PROPERTY OF SIMONTON ENGINEERING, LLC. IT MAY NOT BE COPIED, ALTERED, OR REPRODUCED IN ANY MANNER WITHOUT THE WRITTEN PERMISSION OF SIMONTON ENGINEERING, LLC. INFORMATION CONTAINED HEREIN IS INTENDED FOR THE MARKED CLIENT ONLY. IN THE EVENT OF AN ELECTRONIC VERSION SIMONTON ENGINEERING, LLC ASSUMES NO LIABILITY FOR ANY ERRORS OR OMISSIONS THAT MAY OCCUR IN THIS DRAWING. IN THE EVENT OF A DISCREPANCY BETWEEN ANY HARD COPY AND THIS DRAWING, THE ELECTRONIC MEDIA SHALL TAKE PRECEDENCE OVER ANY HARD COPY.




Not for Bid



DRAWING COMPLETED BY: _____
 REVISED: _____
 THIS DRAWING IS AN INSTRUMENT OF SERVICE AND REMAINS THE PROPERTY OF SIMONTON ENGINEERING, LLC. IT MAY NOT BE COPIED, ALTERED, OR REPRODUCED IN ANY MANNER WITHOUT THE WRITTEN PERMISSION OF SIMONTON ENGINEERING, LLC. IN THE EVENT OF AN ELECTRONIC VERSION SIMONTON ENGINEERING, LLC ASSUMES NO LIABILITY FOR ANY ERRORS OR OMISSIONS. THIS DRAWING IS THE PROPERTY OF SIMONTON ENGINEERING, LLC.



1050 PARKSIDE COMMONS
 GREENSBORO, GA 30642
 TEL: (769) 454-0870
 www.simontonengineering.com



**MEMORIAL DRIVE
 LEFT TURN ADJUSTMENT**
 for
City of Hinesville
 Liberty County, Georgia

SITE PLAN
 DATE: SEPTEMBER 23, 2021
 FILE NO: 2020-46PRJ
 SHEET: C 2.0